











FREGUESIAS	INSCRITOS	VOTANTES	ABSTENÇÃO	BRANCOS	%	NULOS	%	PAN	%	NC	%	PPD/PSD	%	CDS/PP	%	VP	%	ADN	%	IL	%	JPP	%	PTP	%	E	%	PS	%	B.E.	%	R.I.R.	%	MPT	%	CH	%	MAS	%	A	%	PCP-PEV	%	L	%
Ancede e Ribadouro	2,188	1,178	46.2%	5	0.4%	14	1.2%	7	0.6%	1	0.1%	346	29.4%	9	0.8%	0	0.0%	0	0.0%	18	1.5%	0	0.0%	1	0.1%	1	0.1%	696	59.1%	16	1.4%	8	0.7%	0	0.0%	46	3.9%	0	0.0%	0	0.0%	9	0.8%	1	0.1%
Campelo e Ovil	3,382	1,860	45.0%	12	0.6%	21	1.1%	15	0.8%	2	0.1%	747	40.2%	27	1.5%	1	0.1%	0	0.0%	36	1.9%	0	0.0%	1	0.1%	1	0.1%	810	43.5%	46	2.5%	16	0.9%	1	0.1%	85	4.6%	0	0.0%	0	0.0%	28	1.5%	11	0.6%
Frende	562	300	46.6%	0	0.0%	1	0.3%	0	0.0%	0	0.0%	84	28.0%	2	0.7%	0	0.0%	0	0.0%	4	1.3%	0	0.0%	0	0.0%	1	0.3%	177	59.0%	14	4.7%	1	0.3%	0	0.0%	15	5.0%	0	0.0%	0	0.0%	1	0.3%	0	0.0%
Gestaçô	1,058	489	53.8%	0	0.0%	18	3.7%	3	0.6%	0	0.0%	148	30.3%	3	0.6%	0	0.0%	0	0.0%	8	1.6%	0	0.0%	1	0.2%	0	0.0%	256	52.4%	12	2.5%	3	0.6%	0	0.0%	27	5.5%	0	0.0%	0	0.0%	9	1.8%	1	0.2%
Gôve	1,683	845	49.8%	6	0.7%	6	0.7%	11	1.3%	2	0.2%	245	29.0%	12	1.4%	0	0.0%	0	0.0%	10	1.2%	1	0.1%	0	0.0%	1	0.1%	483	57.2%	20	2.4%	6	0.7%	1	0.1%	26	3.1%	2	0.2%	0	0.0%	11	1.3%	2	0.2%
Grilo	450	270	40.0%	0	0.0%	3	1.1%	2	0.7%	0	0.0%	79	29.3%	2	0.7%	0	0.0%	0	0.0%	2	0.7%	0	0.0%	0	0.0%	1	0.4%	152	56.3%	2	0.7%	2	0.7%	0	0.0%	18	6.7%	0	0.0%	0	0.0%	6	2.2%	1	0.4%
Loivos do Monte	335	169	49.6%	0	0.0%	3	1.8%	0	0.0%	0	0.0%	76	45.0%	3	1.8%	0	0.0%	0	0.0%	0	0.0%	0	0.0%	0	0.0%	1	0.6%	77	45.6%	3	1.8%	0	0.0%	0	0.0%	3	1.8%	0	0.0%	0	0.0%	3	1.8%	0	0.0%
Loivos da Ribeira e Tresouras	678	365	46.2%	1	0.3%	2	0.5%	1	0.3%	1	0.3%	111	30.4%	6	1.6%	1	0.3%	0	0.0%	5	1.4%	0	0.0%	1	0.3%	0	0.0%	209	57.3%	10	2.7%	2	0.5%	0	0.0%	12	3.3%	0	0.0%	0	0.0%	1	0.3%	2	0.5%
Stª Cruz Douro e Covelas	1,547	862	44.3%	5	0.6%	5	0.6%	4	0.5%	0	0.0%	196	22.7%	2	0.2%	0	0.0%	0	0.0%	6	0.7%	0	0.0%	0	0.0%	1	0.1%	575	66.7%	17	2.0%	0	0.0%	0	0.0%	41	4.8%	1	0.1%	0	0.0%	8	0.9%	1	0.1%
Sta Leocádia e Mesquinhata	650	408	37.2%	1	0.2%	4	1.0%	2	0.5%	2	0.5%	101	24.8%	4	1.0%	0	0.0%	0	0.0%	3	0.7%	0	0.0%	0	0.0%	1	0.2%	264	64.7%	6	1.5%	5	1.2%	0	0.0%	11	2.7%	0	0.0%	0	0.0%	2	0.5%	2	0.5%
Sta Marinha do Zêzere	2,296	1,131	50.7%	7	0.6%	13	1.1%	15	1.3%	0	0.0%	295	26.1%	8	0.7%	1	0.1%	1	0.1%	20	1.8%	0	0.0%	0	0.0%	1	0.1%	675	59.7%	17	1.5%	4	0.4%	0	0.0%	55	4.9%	1	0.1%	0	0.0%	15	1.3%	3	0.3%
Teixeira e Teixeira	860	361	58.0%	0	0.0%	6	1.7%	0	0.0%	1	0.3%	135	37.4%	8	2.2%	0	0.0%	0	0.0%	1	0.3%	1	0.3%	1	0.3%	1	0.3%	188	52.1%	5	1.4%	1	0.3%	2	0.6%	9	2.5%	0	0.0%	1	0.3%	0	0.0%	1	0.3%
Valadares	752	368	51.1%	2	0.5%	4	1.1%	2	0.5%	2	0.5%	123	33.4%	5	1.4%	0	0.0%	2	0.5%	2	0.5%	0	0.0%	0	0.0%	0	0.0%	205	55.7%	1	0.3%	1	0.3%	0	0.0%	15	4.1%	0	0.0%	0	0.0%	4	1.1%	0	0.0%
Viariz	306	144	52.9%	2	1.4%	1	0.7%	0	0.0%	1	0.7%	40	27.8%	5	3.5%	0	0.0%	0	0.0%	5	3.5%	0	0.0%	0	0.0%	0	0.0%	82	56.9%	0	0.0%	0	0.0%	0	0.0%	7	4.9%	0	0.0%	0	0.0%	1	0.7%	0	0.0%
TOTAIS	16,747	8,750	47.8%	41	0.5%	101	1.2%	62	0.7%	12	0.1%	2,726	31.2%	96	1.1%	3	0.0%	3	0.0%	120	1.4%	2	0.0%	5	0.1%	10	0.1%	4849	55.4%	169	1.9%	49	0.6%	4	0.0%	370	4.2%	4	0.0%	1	0.0%	98	1.1%	25	0.3%

RESULTADOS PROVISÓRIOS DAS ELEIÇÕES LEGISLATIVAS 2022

CÂMARA MUNICIPAL DE BAIÃO 30 de janeiro de 2022

FREGUESIAS	MESAS	INSCRITOS	VOTANTES	ABSTENÇÃO	BRANCOS	%	NULOS	%									ALIANÇA									
									PCTP/MRPP	%	PDR	%	PAN	%	PS	%	A	%	PNR	%	NC	%	PTP	%	PPD/PSD	%
Ancede e Ribadouro	1	1,053	482	54.2%	0	0.0%	5	1.0%	7	1.4%	168	34.5%	0	0.0%	4	0.8%	1	0.2%	15	3.1%	17	3.5%	39	8.0%	225	46.2%
	2	1,052	384	63.5%	2	0.5%	4	1.0%	4	1.0%	92	23.6%	1	0.3%	3	0.8%	0	0.0%	42	10.8%	31	7.9%	19	4.9%	179	45.9%
	3	262	130	50.4%	1	0.8%	1	0.8%	0	0.0%	41	31.1%	0	0.0%	1	0.8%	0	0.0%	4	3.0%	9	6.8%	9	6.8%	64	48.5%
	TOTAL	2,367	996	57.9%	3	0.3%	10	1.0%	11	1.1%	301	29.8%	1	0.1%	8	0.8%	1	0.1%	61	6.0%	57	5.6%	67	6.6%	468	46.4%
Campelo e Ovil	1	911	489	46.3%	3	0.6%	2	0.4%	9	1.8%	63	12.8%	3	0.6%	2	0.4%	1	0.2%	6	1.2%	15	3.0%	37	7.5%	344	69.6%
	2	911	418	54.1%	3	0.7%	6	1.4%	5	1.2%	59	13.8%	1	0.2%	4	0.9%	1	0.2%	18	4.2%	33	7.7%	19	4.4%	265	62.1%
	3	912	315	65.5%	8	2.5%	6	1.9%	2	0.6%	35	10.6%	0	0.0%	1	0.3%	0	0.0%	16	4.9%	25	7.6%	14	4.3%	201	61.1%
	TOTAL	2,734	1,222	55.3%	14	1.1%	14	1.1%	16	1.3%	157	12.6%	4	0.3%	7	0.6%	2	0.2%	40	3.2%	73	5.8%	70	5.6%	810	64.8%
Frende	1	618	288	53.4%	0	0.0%	2	0.7%	4	1.4%	102	35.2%	0	0.0%	2	0.7%	0	0.0%	13	4.5%	15	5.2%	11	3.8%	136	46.9%
Gestaçô	1	588	254	56.8%	0	0.0%	6	2.4%	6	2.3%	65	25.0%	0	0.0%	1	0.4%	0	0.0%	6	2.3%	13	5.0%	10	3.8%	147	56.5%
Gôve	1	880	438	50.2%	3	0.7%	3	0.7%	3	0.7%	108	24.3%	3	0.7%	3	0.7%	1	0.2%	22	5.0%	25	5.6%	24	5.4%	242	54.5%
	2	881	272	69.1%	7	2.6%	2	0.7%	2	0.7%	58	20.6%	0	0.0%	1	0.4%	1	0.4%	17	6.0%	37	13.2%	15	5.3%	130	46.3%
	TOTAL	1,761	710	59.7%	10	1.4%	5	0.7%	5	0.7%	166	22.9%	3	0.4%	4	0.6%	2	0.3%	39	5.4%	62	8.6%	39	5.4%	372	51.3%
Grilo	1	517	216	58.2%	1	0.5%	3	1.4%	3	1.4%	31	14.1%	0	0.0%	0	0.0%	0	0.0%	16	7.3%	18	8.2%	6	2.7%	137	62.3%
Loivos do Monte	1	350	139	60.3%	0	0.0%	3	2.2%	4	2.8%	19	13.4%	1	0.7%	2	1.4%	0	0.0%	1	0.7%	10	7.0%	5	3.5%	93	65.5%
Loivos da Ribeira e Tresouras	1	385	154	60.0%	2	1.3%	0	0.0%	1	0.6%	41	26.3%	0	0.0%	1	0.6%	2	1.3%	9	5.8%	11	7.1%	12	7.7%	75	48.1%
	2	335	127	62.1%	0	0.0%	2	1.6%	1	0.8%	31	24.0%	2	1.6%	1	0.8%	0	0.0%	4	3.1%	6	4.7%	13	10.1%	67	51.9%
	TOTAL	720	281	61.0%	2	0.7%	2	0.7%	2	0.7%	72	25.3%	2	0.7%	2	0.7%	2	0.7%	13	4.6%	17	6.0%	25	8.8%	142	49.8%
Stª Cruz Douro e Covelas	1	613	300	51.1%	1	0.3%	2	0.7%	2	0.7%	145	47.9%	0	0.0%	1	0.3%	3	1.0%	6	2.0%	7	2.3%	37	12.2%	94	31.0%
	2	613	229	62.6%	2	0.9%	3	1.3%	1	0.4%	92	39.3%	1	0.4%	1	0.4%	1	0.4%	14	6.0%	21	9.0%	24	10.3%	67	28.6%
	TOTAL	1,226	529	56.9%	3	0.6%	5	0.9%	3	0.6%	237	44.1%	1	0.2%	2	0.4%	4	0.7%	20	3.7%	28	5.2%	61	11.4%	161	30.0%
Sta Leocádia e Mesquinhata	1	477	238	50.1%	2	0.8%	3	1.3%	6	2.5%	58	23.9%	0	0.0%	2	0.8%	1	0.4%	9	3.7%	16	6.6%	13	5.3%	125	51.4%
	2	238	113	52.5%	1	0.9%	2	1.8%	0	0.0%	35	30.2%	1	0.9%	1	0.9%	1	0.9%	6	5.2%	14	12.1%	17	14.7%	34	29.3%
	TOTAL	715	351	50.9%	3	0.9%	5	1.4%	6	1.7%	93	25.9%	1	0.3%	3	0.8%	2	0.6%	15	4.2%	30	8.4%	30	8.4%	159	44.3%
Sta Marinha do Zézere	1	805	366	54.5%	1	0.3%	5	1.4%	4	1.1%	166	44.6%	1	0.3%	5	1.3%	0	0.0%	3	0.8%	13	3.5%	22	5.9%	141	37.9%
	2	805	326	59.5%	7	2.1%	3	0.9%	0	0.0%	114	33.9%	0	0.0%	3	0.9%	0	0.0%	20	6.0%	27	8.0%	15	4.5%	134	39.9%
	TOTAL	1,610	692	57.0%	8	1.2%	8	1.2%	4	0.6%	280	39.5%	1	0.1%	8	1.1%	0	0.0%	23	3.2%	40	5.6%	37	5.2%	275	38.8%
Teixeira e Teixeiró	1	758	188	75.2%	1	0.5%	2	1.1%	2	1.0%	40	20.9%	0	0.0%	0	0.0%	1	0.5%	6	3.1%	6	3.1%	13	6.8%	116	60.7%
	2	308	152	50.6%	1	0.7%	0	0.0%	3	2.0%	33	21.6%	0	0.0%	0	0.0%	1	0.7%	5	3.3%	11	7.2%	5	3.3%	93	60.8%
	TOTAL	1,066	340	68.1%	2	0.6%	2	0.6%	5	1.5%	73	21.2%	0	0.0%	0	0.0%	2	0.6%	11	3.2%	17	4.9%	18	5.2%	209	60.8%
Valadares	1	798	280	64.9%	0	0.0%	4	1.4%	7	2.5%	56	19.7%	0	0.0%	6	2.1%	0	0.0%	12	4.2%	9	3.2%	22	7.7%	164	57.7%
Viariz	1	363	123	66.1%	0	0.0%	0	0.0%	0	0.0%	32	26.0%	0	0.0%	0	0.0%	1	0.8%	2	1.6%	6	4.9%	13	10.6%	68	55.3%
TOTAIS		15,433	6,421	58.4%	46	0.7%	69	1.1%	76	1.2%	1,684	25.8%	14	0.2%	45	0.7%	16	0.2%	272	4.2%	395	6.0%	414	6.3%	3341	51.1%



																TOTAL.%	TOTAL.V
B.E.	%	IL	%	MAS	%	CDS-PP	%	PURP	%	PPM.PPV/CDC	%	L	%	PCP-PEV	%	TOTAL.%	TOTAL.V
1	0.2%		0.0%		0.0%		0.0%		0.0%		0.0%		0.0%		0.0%	97.9%	482
7	1.8%	7	1.8%	7	1.8%	7	1.8%	7	1.8%	7	1.8%	7	1.8%	7	1.8%	109.5%	433
0	0.0%	0	0.0%	0	0.0%	0	0.0%	0	0.0%	0	0.0%	0	0.0%	0	0.0%	97.0%	130
8	0.8%	7	0.7%	7	0.7%	7	0.7%	7	0.7%	7	0.7%	7	0.7%	7	0.7%	102.3%	1,045
4	0.8%	4	0.8%	4	0.8%	4	0.8%	4	0.8%	4	0.8%	4	0.8%	4	0.8%	103.6%	517
4	0.9%	4	0.9%	4	0.9%	4	0.9%	4	0.9%	4	0.9%	4	0.9%	4	0.9%	102.3%	446
7	2.1%	7	2.1%	7	2.1%	7	2.1%	7	2.1%	7	2.1%	7	2.1%	7	2.1%	106.4%	364
15	1.2%	15	1.2%	15	1.2%	15	1.2%	15	1.2%	15	1.2%	15	1.2%	15	1.2%	103.9%	1,327
3	1.0%	3	1.0%	3	1.0%	3	1.0%	3	1.0%	3	1.0%	3	1.0%	3	1.0%	105.9%	309
0	0.0%	0	0.0%	0	0.0%	0	0.0%	0	0.0%	0	0.0%	0	0.0%	0	0.0%	95.4%	254
1	0.2%	1	0.2%	1	0.2%	1	0.2%	1	0.2%	1	0.2%	1	0.2%	1	0.2%	98.9%	445
2	0.7%	2	0.7%	2	0.7%	2	0.7%	2	0.7%	2	0.7%	2	0.7%	2	0.7%	98.6%	286
3	0.4%	3	0.4%	3	0.4%	3	0.4%	3	0.4%	3	0.4%	3	0.4%	3	0.4%	98.8%	731
1	0.5%	1	0.5%	1	0.5%	1	0.5%	1	0.5%	1	0.5%	1	0.5%	1	0.5%	99.5%	223
1	0.7%	1	0.7%	1	0.7%	1	0.7%	1	0.7%	1	0.7%	1	0.7%	1	0.7%	100.7%	146
0	0.0%	0	0.0%	0	0.0%	0	0.0%	0	0.0%	0	0.0%	0	0.0%	0	0.0%	97.4%	154
0	0.0%	0	0.0%	0	0.0%	0	0.0%	0	0.0%	0	0.0%	0	0.0%	0	0.0%	96.9%	127
0	0.0%	0	0.0%	0	0.0%	0	0.0%	0	0.0%	0	0.0%	0	0.0%	0	0.0%	97.2%	281
2	0.7%	2	0.7%	2	0.7%	2	0.7%	2	0.7%	2	0.7%	2	0.7%	2	0.7%	102.6%	314
2	0.9%	2	0.9%	2	0.9%	2	0.9%	2	0.9%	2	0.9%	2	0.9%	2	0.9%	101.7%	243
4	0.7%	4	0.7%	4	0.7%	4	0.7%	4	0.7%	4	0.7%	4	0.7%	4	0.7%	102.2%	557
3	1.2%	3	1.2%	3	1.2%	3	1.2%	3	1.2%	3	1.2%	3	1.2%	3	1.2%	104.5%	259
1	0.9%	1	0.9%	1	0.9%	1	0.9%	1	0.9%	1	0.9%	1	0.9%	1	0.9%	100.9%	120
4	1.1%	4	1.1%	4	1.1%	4	1.1%	4	1.1%	4	1.1%	4	1.1%	4	1.1%	103.3%	379
5	1.3%	5	1.3%	5	1.3%	5	1.3%	5	1.3%	5	1.3%	5	1.3%	5	1.3%	106.2%	401
3	0.9%	3	0.9%	3	0.9%	3	0.9%	3	0.9%	3	0.9%	3	0.9%	3	0.9%	100.3%	347
8	1.1%	8	1.1%	8	1.1%	8	1.1%	8	1.1%	8	1.1%	8	1.1%	8	1.1%	103.4%	748
1	0.5%	1	0.5%	1	0.5%	1	0.5%	1	0.5%	1	0.5%	1	0.5%	1	0.5%	100.5%	195
0	0.0%	0	0.0%	0	0.0%	0	0.0%	0	0.0%	0	0.0%	0	0.0%	0	0.0%	98.7%	152
1	0.3%	1	0.3%	1	0.3%	1	0.3%	1	0.3%	1	0.3%	1	0.3%	1	0.3%	99.7%	347
0	0.0%	0	0.0%	0	0.0%	0	0.0%	0	0.0%	0	0.0%	0	0.0%	0	0.0%	97.2%	280
1	0.8%	1	0.8%	1	0.8%	1	0.8%	1	0.8%	1	0.8%	1	0.8%	1	0.8%	105.7%	130
49	0.7%	48	0.7%	48	0.7%	48	0.7%	48	0.7%	48	0.7%	48	0.7%	48	0.7%	101.6%	6,757